

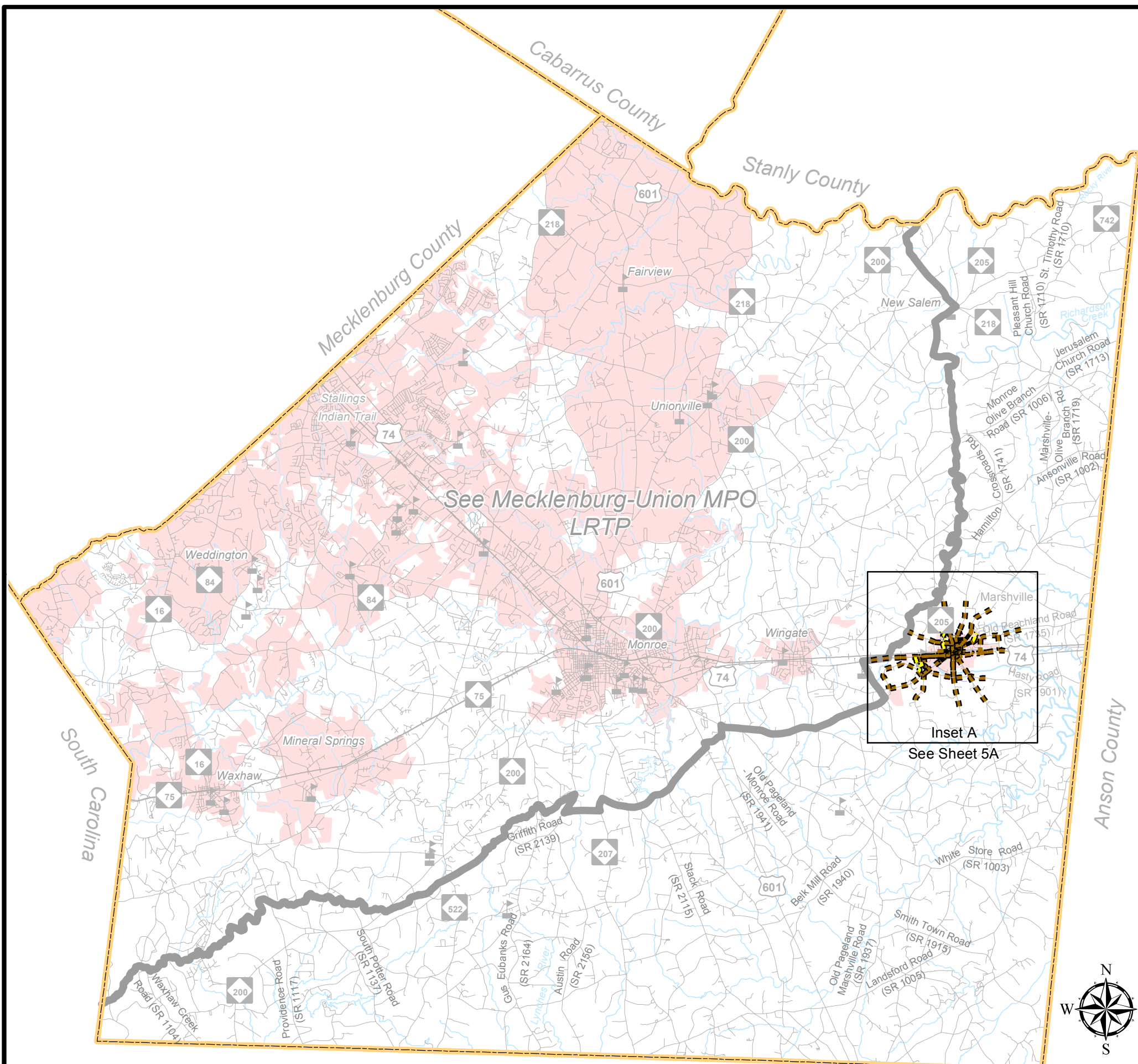
Pedestrian Map



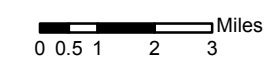
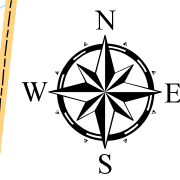
Union County
North Carolina

Comprehensive Transportation Plan

Plan date: March 26, 2010



- On-road**
 - Existing
 - Needs Improvement
 - Recommended
- Off-road**
 - Existing
 - Needs Improvement
 - Recommended
- Multi-Use Paths**
 - Existing
 - Needs Improvement
 - Recommended
- Existing Grade Separation
- Proposed Grade Separation



Sheet 5 of 5

Base map date: September 2009

Refer to CTP document for more details

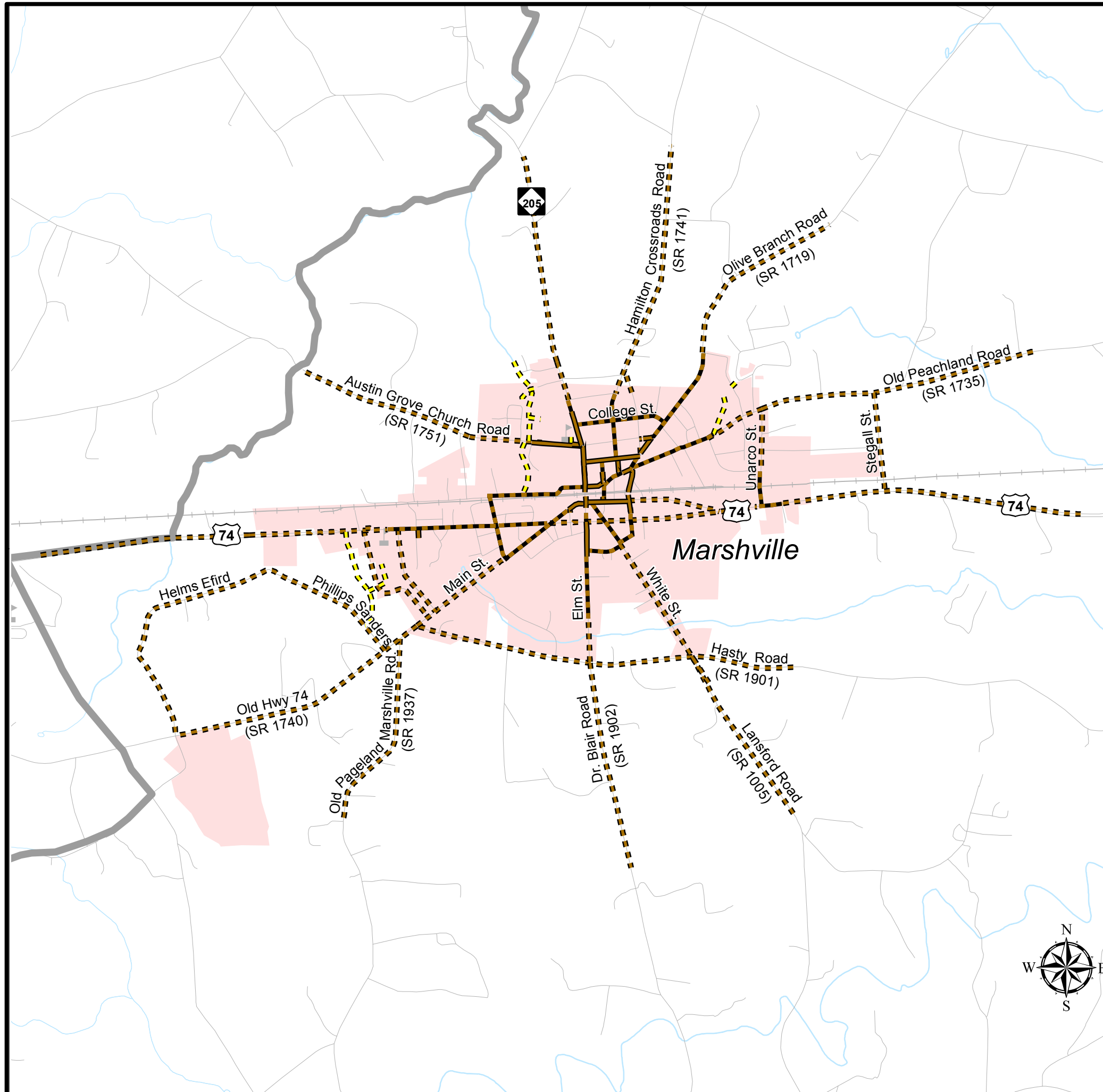
Pedestrian Map Inset A



Union County
North Carolina

Comprehensive Transportation Plan

Plan date: March 26, 2010

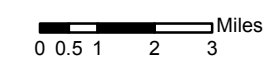


- On-road**
- Existing
 - Needs Improvement
 - Recommended

- Off-road**
- Existing
 - Needs Improvement
 - Recommended

- Multi-Use Paths**
- Existing
 - Needs Improvement
 - Recommended

- Existing Grade Separation
- Proposed Grade Separation



Sheet 5A of 5

Base map date: September 2009

Refer to CTP document for more details